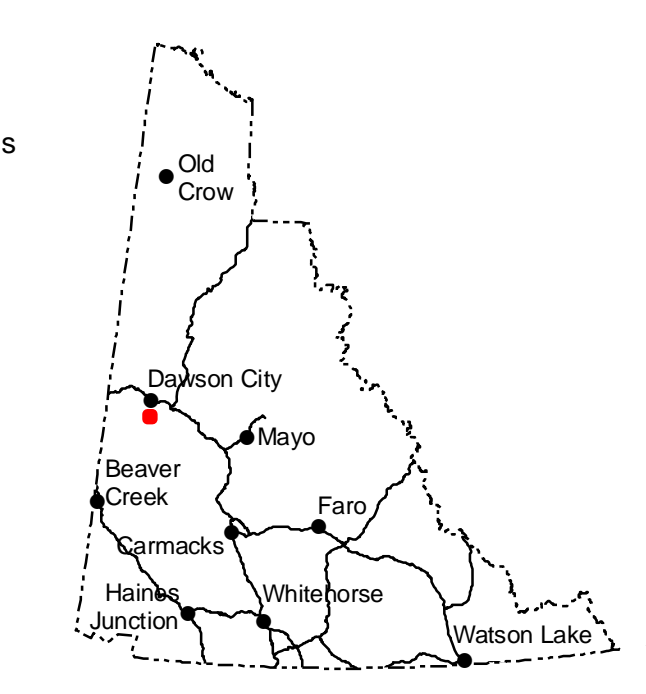


- Mining**
- Placer mineral claims
 - Unsurveyed baselines
 - Surveyed baselines
 - Active
 - Expired
 - Surveyed
 - Quartz mineral claims
 - Location line direction
 - Active
 - Expired
 - Surveyed
 - Coal Tenure
 - Exploration licence
 - Mining lease
 - Expired

- Administrative boundaries**
- Municipal
 - Community
 - Mining district
- Parks and protected areas**
- Not withdrawn from staking mineral claims
 - Withdrawn from staking mineral claims
- First Nation unsettled lands**
- Unsurveyed
 - Interim protected
 - Withdrawn from staking mineral claims
- First Nation settlement lands**
- Unsurveyed
 - Surveyed
 - A
 - B
 - FS

- Land Tenure**
- Land applications**
- Active
 - Denied
- Land dispositions**
- Agreement for sale
 - Easement
 - Lease
 - License
 - Notations
 - Reservation
 - Others
- Agricultural Land**
- Applications
 - Dispositions
- Legal survey**
- Easements
 - Land parcels

- Base map features**
- Mapsheet index**
- 10K mineral index
 - Basemap index
- Topographic**
- Contour line intervals 20 metres
 - Contour line intervals 100 metres
- Hydrographic**
- Watercourses
 - Sand and dry river bed
 - Waterbody
- Transportation routes**
- Highway
 - Main
 - Secondary
 - Trail
 - C&A line
 - Winter
 - Railway
 - Ferry route

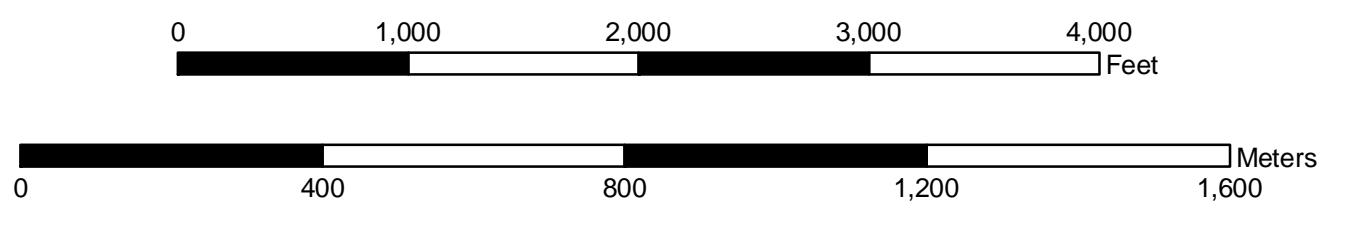
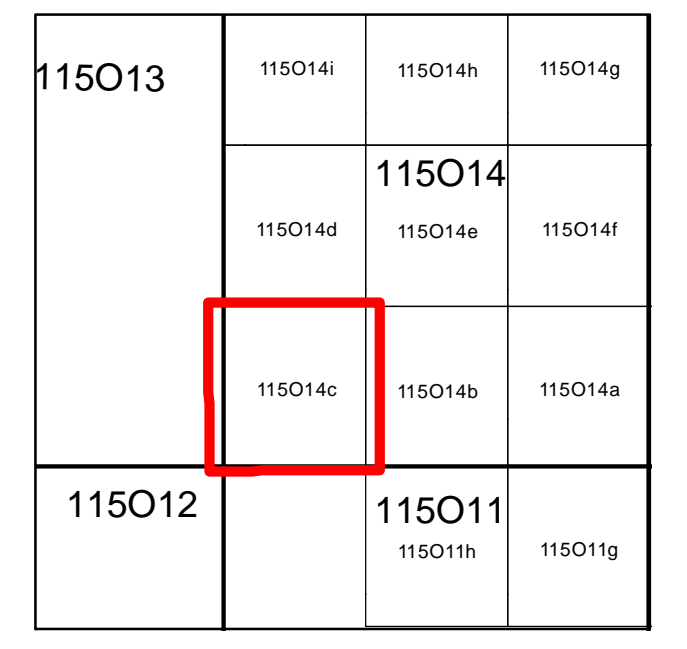


115014c

MINING CLAIMS

District: Dawson
Date: Oct 24, 2011

Universal Transverse Mercator Zone 7
North American Datum 1983
Scale 1:10 000



District Offices Contact:

Whitehorse District Office:
Rm 102-300 Main Street
Whitehorse, YT Y1A 2B6
Ph: (867) 667-3190 Fax: (867) 667-5150
email: whitehorse.mining@gov.yk.ca

Dawson District Office:
Box 247 Dawson City, YT Y0B 1G0
Ph: (867) 993-5343 Fax: (867) 993-6747
email: dawson.mining@gov.yk.ca

Mayo District Office:
Box 200 Watson Lake, YT Y0A 1C0
Ph: (867) 536-7366 Fax: (867) 536-7842
email: mayo.mining@gov.yk.ca

Other Contact:

Yukon Energy, Mines and Resources Library
P.O. Box 2703 Whitehorse, Yukon Y1A 2C8
Ph: (867) 667-5215 / 1-800-661-0408 ext. 5215
Fax: (867) 667-5214
email: land-information@gov.yk.ca

Yukon Geological Survey
Box 2703 Whitehorse, YT Y1A 2C6
Phone: (867) 667-5200 Fax: (867) 667-5150
email: geosurvey@gov.yk.ca

Sources:

NRCAN NTDB
Natural Resources Canada, National Topographic Data Base, 115014, Software edition, Ottawa, Natural Resources Canada, Geomatics Canada, 2008.

Natural Resources Canada, Level, Quebec, National Topographic Database, 1:50,000, map code 115014, version 3.10, Ottawa, Natural Resources Canada, Geomatics Canada, 1995.

National Topographic Database (NTDB) Other Majesty the Queen in Right of Canada, Department of Natural Resources. All rights reserved.

National Road Network
Geobase Product Specifications: National Road Network of Canada, Level 1 (Edition 1.0, January 2003)

Legal Survey Data
Canada Lands Digital Cadastral Data (Her Majesty the Queen in Right of Canada, Department of Natural Resources. All rights reserved.)

Lands Information
Energy, Mines and Resources Lands Branch
P.O. Box 2703, Whitehorse, Yukon Y1A 2C8
Ph: (867) 667-5215 / 1-800-661-0408 ext. 5215
Fax: (867) 667-5214
email: land-information@gov.yk.ca

Agriculture Information
Energy, Mines and Resources Agriculture Branch
Box 2703, Whitehorse, Yukon Y1A 2C6
Ph: (867) 667-5638 / 1-800-661-0408 ext. 5638
Fax: (867) 353-6222
email: agriculture@gov.yk.ca

Parks and Protected Areas
Yukon Department of Environment
Box 2703 Whitehorse, YT Y1A 2B8
Ph: (867) 667-5622 / 1-800-661-0408 ext. 5622
Fax: (867) 393-6213
email: environment@gov.yk.ca

Unsurveyed or Interim Protected Land Claims
Indian and Northern Affairs Canada
Room 415C-300 Main Street
Whitehorse, YT Y1A 2B5
Ph: (867) 667-3888 / 1-800-661-0451
Fax: (867) 667-3801

Disclaimer:
The information may contain cartographic errors or omissions. Do not rely on it as a precise indicator of route, location or features. Do not use it as a guide to navigation. The Yukon Government disclaims all warranties, representations, and conditions regarding use of the information and services provided on this map, including all implied warranties of merchantability and fitness. In particular, the Yukon Government does not guarantee the quality, accuracy, completeness or timeliness of any of the information provided. Users should verify all information before acting on it.

The Yukon Government is not responsible for any direct, indirect, special, incidental, consequential or any other damages whatsoever, caused, arising out of or in connection with the use of this map, or reliance on the information available on this map, including any pecuniary loss, whether based on negligence, breach of contract or other cause of action, even if Yukon Government has been informed of the possibility thereof.

© Government of Yukon 2011

